

Keep walking



**SAFFERY
ROTARY
WALK** THE ISLAND WALK

2025

 **Saffery Trust**

Rotary
in Guernsey



Welcome to 2025 Saffery Rotary Walk



Simon Milsted

Chairman - Saffery Rotary Walk Committee

Thank you for being part of this remarkable day in our Island's calendar - the 27th annual walk around our wonderful coastline.

For many, this challenge will be a once-in-a-lifetime experience. However, by also accommodating families, relay teams, senior citizens, disabled walkers, and those embarking on selected legs of the 39-mile course, this is an event that is truly for everyone.

I wish to extend a warm welcome to those traveling to Guernsey specifically to take part in our Walk. In addition to the many participants from neighbouring Jersey and mainland UK, we have walkers registered from as far afield as Eastern Europe and South Africa.

Such a challenge will be all the more enjoyable (and even achievable!) if you undertake a program of practice walks. So please take time to plan and train, ensuring that the day is enjoyable in every respect.

An event of this magnitude relies on an army of volunteers. My thanks go to all those involved, both behind the scenes and in full view of our walkers. Please take a moment to acknowledge their efforts as you pass our checkpoints on the day. I'd also like to give a HUGE shout-out to our main event Sponsor, Saffery Trust, whose generosity that allows us to proudly say that EVERY PENNY of Walker Sponsorship goes WITHOUT DEDUCTION to our chosen charities.

Rotary salutes the incredible work done by the charitable sector here in Guernsey. This year, we have selected 25 worthy projects to benefit from our walk fundraising. Their success is wholly dependent on our collective efforts, so please support them by raising the maximum sponsorship possible from your colleagues, family, and friends. Each year, I ask for help in making this a record-breaking year, and each year, you deliver. Thank you.

Your own reward comes from being part of our Island's largest public participation fundraising event. Not only will you experience a tremendous sense of personal achievement, but you will also make a valuable contribution to a host of charities while enjoying Guernsey's beautiful coastline in the company of so many like-minded walkers. Enjoy!



Lisa Vizia

Director Saffery Trust

I am delighted to celebrate our eleventh year supporting this incredible fundraising challenge. As you set out on your journey - securing sponsorships, training,

and navigating Guernsey's stunning coastline - Saffery Trust is proud to stand behind you. Our dedicated staff volunteer their time to assist with planning and ensuring the smooth running of the event, reflecting our deep commitment to Guernsey's community and corporate social responsibility. I want to extend my sincere thanks to them for their invaluable efforts.

The Saffery Rotary Walk is more than just a physical challenge; it fosters camaraderie as walkers embrace both the highs and the trials of the 39-mile trek. Just as importantly, it serves as a vital fundraising initiative that, alongside our valued partners, Rotary de la Guernesiais and the Rotary Club of Guernsey, we can help make a difference across the Bailiwick.

This year, we are honoured to support 25 incredible charities, covering a diverse range of causes, including healthcare, social welfare, sports, the arts, and leisure. With your dedication, we hope to surpass last year's impressive fundraising total of over £90,000, making this event our most successful yet.

For those joining us for the first time, I hope you find the experience both rewarding and inspiring, and that you'll return to walk again in future years. As you enjoy Guernsey's wild and beautiful landscapes, please help us keep them pristine by picking up any litter you see along the way. We also encourage the use of refillable water bottles - refill stations will be available along the route. And don't forget to capture your journey! Share your photos on social media with the hashtag **#SafferySelfie** for a chance to win an Apple Watch.

Wishing you a fantastic experience - enjoy the walk, keep up the incredible fundraising, and let's make a real difference together.

THE WALK

The Walk

The walk takes a route as close to the edge of the island as is possible and is approximately 39 miles. It is not a race and if you elect not to follow the exact route, that is your decision.

Checkpoints

The checkpoints will be manned at the following times.

Visitor Information	04:30 - 05:15
Jerbourg	05:00 - 07:30
Le Gouffre (Breakfast)	06:30 - 09:30
Les Tielles (Portaloo)	08:00 - 12:00
Portelet Slip, Pleinmont	08:00 - 14:00
Cobo	09:30 - 16:00
Chouet	10:30 - 18:00
Bordeaux	11:30 - 20:30
Liberation Monument	13:00 - 21:00

Walker tracking and bag movements

You must register as directed at every checkpoint and check in at the finish. We transfer your tagged bag from each checkpoint to the next so you need not carry it.

At each checkpoint please move your bag from the IN rows to the OUT rows before leaving. You will have received your bag tag in your walker pack. Please don't forget to bring it with you on the day as without it we cannot safely track the movement of your bag.

If you decide to retire please tell a marshal at a checkpoint that you are not continuing.

If you are between checkpoints when you decide to retire please call **07781 114999** and arrangements will be made to get your bag to you or transport you to the next checkpoint to pick up your bag.

Call in if you give up, otherwise people will be out looking for you!



IMPORTANT

Please read.

The organisers make every effort to take reasonable precautions during the Walk to ensure that participants are treated in a safe and secure manner.

However, it is not possible for the organisers to take responsibility for your well being. The organisers endeavour to make the walk as safe as possible but anyone participating in this event does so at their own risk.

The organisers therefore give notice that any person entering the event undertakes to indemnify and hold harmless the organisers of the Saffery Rotary Walk including, without limitation, the officers and members of the Rotary Club of Guernsey and Rotary Guernesiais and the officers and employees of Saffery Trust against all proceedings, costs, expenses, liabilities, injury, death or damages arising from any negligence or other wrongful act on their part.

FOOD AND DRINK

Information Notice

The organisers of the walk are very conscious of walkers with dietary requirements and allergies and to that end do their utmost to ensure that all food is clearly marked, or labelled

Checkpoints excluding Les Gouffre

Food - Generally chocolate bars and crisps are available at all checkpoints, supplied by the sponsor on each site. All of these items are either wrapped or bagged and ingredients are clearly marked on all packaging.

On some sites Muffins or doughnuts are supplied which are left over from the breakfast at Le Gouffre.

Fruit - Many sites have fresh fruit available, again supplied by the site sponsor or the walk organisation.

Drinks - Tap Water is available at all sites and sometimes bottled water. Some sites also have fruit drinks, which again have all contents clearly marked on the packaging.

Breakfast site at Les Gouffre

Keep your Island Tidy

While enjoying the Walk why not pick up any litter you see? This can be dropped off at any checkpoint in the bin provided.

All of the above is also supplied at Le Gouffre, but in addition cooked food (sausages & bacon), rolls and bread are also supplied, as is Tea, Coffee and Drinking Chocolate. All volunteers cooking & serving food wear gloves at all times, which are changed regularly. The list of food and drink provided on this site are as follows:



General food

Fresh fruit
Chocolate bars & Breakfast bars (may contain nuts)
Crisps
Muffins – Chocolate, Blue Berry or similar
Iced topped Doughnuts
Bread rolls either with Guernsey butter, vegan spread or plain
Sausages (pre cooked at a local 4 star hotel prior to going onto the BBQ)
Bacon
Tomatoes
Cheese slices

Dietary food

(all served by one person dedicated to this area)
Vegan sausages (cooked on separate area of the BBQ by dedicated person)
Vegan Bacon (cooked on separate area of the BBQ by dedicated person)
Gluten free rolls
Gluten free bread
Vegan cheese slices

Drinks

Tap water and sometimes bottled water
Tea & Coffee & Drinking Chocolate (De-caffeinated coffee also available)
Fruit juices
Blue milk
Almond milk

REGISTRATION

From 4.30am - 8th June 2024



Registration and the Start is located at the
VISITOR INFORMATION CENTRE
on North Esplanade, St Peter Port

Open from 4.30am

(2 minutes along the seafront from the previous start point at the White Hart).

Please join the queue at the front of the building.
Follow the instructions of the marshals.

The start closes at 5.15am.



15% off Millets

Millets are offering a 15% discount to any walkers purchasing items from their Guernsey shop. Proof of registration required.

First Aid

If you require First Aid please contact a Marshall or call

07781 114999

and we will organise
First Aid help to assist you.

Take a couple of minutes to put
this number in your phone now.

STAGE 1.

Visitor Information Centre to Jerbourg

Directions

On leaving the Information Office, make your way along the seafront past all the piers. After passing Havelet bay, follow the road up La Val des Terres and take the first path on the left (100metres). Follow the path up and turn left at the "T" junction.

Follow this path and take the right turn, before entering Les Terres Point the "Cow's Horn". Keeping the stone wall to your right until you join the road.

Take the path going up to the left, keeping the stone wall to your right until you join a road. Turn left onto the road and walk to just beyond the turning point where you rejoin the cliff footpath. Ignore paths joining from the right. Pass the unnamed granite steps that descend between granite walls on your left (Ozanne Steps). Then ignore path and the steps joining from your right, go down path leading to 'Moorings' (signed on low granite block to your left).

Ignore the next turning to the left for 'The Moorings', stay with the cliff edge overlooking Fermain Bay, taking two sharp lefts down a flight of steps into the bay.

Pass the Café and Loophole tower, over the footbridge and rejoin the cliff path. Ignore path joining from the right on the steps, take next left signed to Bec du Nez. Ignore the next left leading to Bec du Nez continue straight on.

Take next left by the seat down steps signed to Marble Bay and St Martin's Point. Ignore the next three left turns (two to Marble Bay and one to La Divette) and continue towards St Martin's Point. Just before the path leading to the point, turn right and ascend the long flight of steps to the car park and Checkpoint 1 above.

Time out:



Cumulative distance 6.0km /3.7 miles

Time in:



#SafferySelfie

DON'T FORGET TO SHARE YOUR #SAFFERYSELFIE
There is an amazing prize for the best selfie taken and shared on our Facebook page or Twitter feed on the day.

SafferyRotaryWalk

@SRIslandWalk

STAGE 2.

Jerbourg to Le Gouffre

Directions

Follow the road along cliff top to the left of the Hotel. As the road turns sharp right, take the steps ahead of you onto the cliff path. Follow the main path signed repeatedly to Petit Port. Ignore odd dead-end paths off to your left until you reach a small lane.

Turn left onto the lane and follow until you rejoin the coast path just after two high communication masts and before the German Bunker. Continue until you reach the top of a flight of steps. After a short descent, take the right turn onto the coast path through the wooden posts. DON'T continue down the steps into Petit Port Bay!

Continue on this path, until you meet a fork. Take the left path down a short flight of steps and continue until you join a road. Turn left onto the road and at the junction turn left again and rejoin the cliff path which lies ahead of you.

When you reach the lane leading down to Moulin Huet, turn sharp left and continue down towards and past the Tea Room. Turn right down a short flight of steps and then up the series of steps on the opposite side of the valley. At two consecutive 'T' junctions take the left following the coastline.



Time out:

As you approach Saints Bay (with view of the distant Loophole tower) you have an option:

For the purist (EXTREME CAUTION IS NEEDED - STEPS SLIPPERY WHEN WET)

See * below for easier route. Take a left down steeply cut steps signposted Saints Bay. Follow into the bay and look out for steps behind public toilets that climb out of the valley past the Tower. At road turn left and continue all the way to the headland (Saints Harbour). The cliff path leaves the road on the right up a long steep flight of steps. At the top turn left - PURISTS SKIP THE NEXT PARAGRAPH.

*For the more cautious (AVOIDING STEEP STEPS ABOVE)

Stay on path (signed Saints Valley) until a fork in the path by a seat. Take left fork down to road. Turn left and in a short distance take the road to the right at the fork. You will find in a short distance steps rising to the right, follow this path until you rejoin the coast path.

Follow the path along the coast passing eventually the low memorial stone at Icart Point. At fork 'T' junction after short wooden bridge turn right (do not descend to Le Jaonnet). Follow the path until you join the road at Petit Bot. Turn left towards the bay taking the short road behind the tearoom.

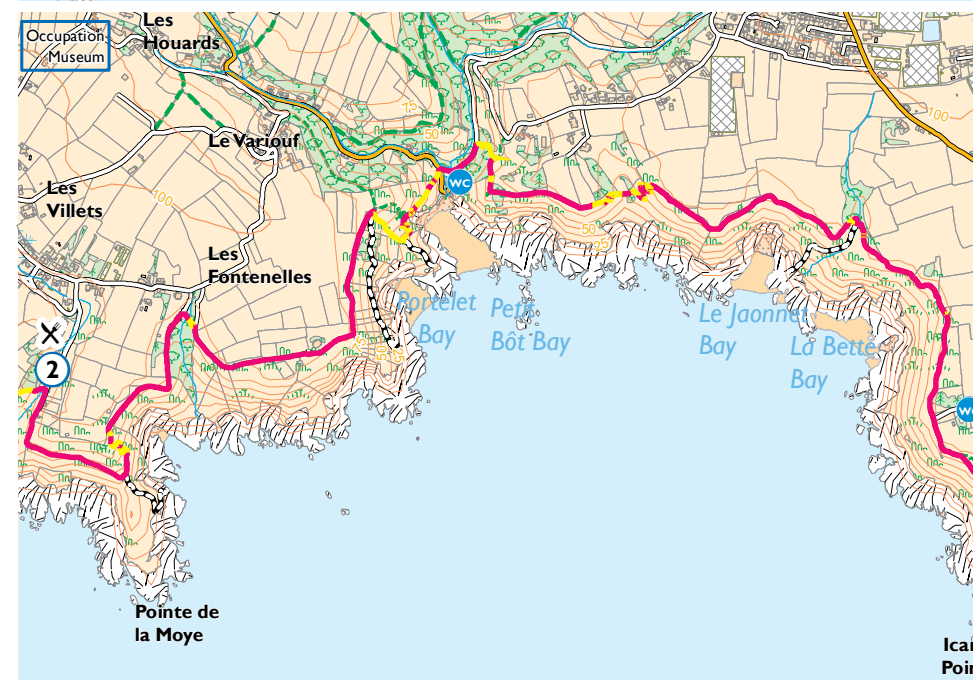
Leave the bay via the steps beside the parking bays. Continue to take the steps taking the right turn half way up until you reach the top at a clearing with seats. Cross the clearing. Stay on main path, ignoring path to right and minor path off to left. Continue along the cliffs.

Follow the path, which eventually becomes a gravelled track. After the track turns inland lookout for steps to the left down into the woodland marked Cliff Path. Take the steps and cross the valley and then at 'T' junction, turn left keeping initially the wall on your right. Continue along the cliff path.

As you approach next headland, ignore the left turn to La Moye Point taking the main route to the right which passes beside the right-hand end of a low wall. Continue up incline to Le Gouffre, Checkpoint 2 and breakfast!

Cumulative distance 18.8km / 11.7 miles

Time in:



STAGE 3.

Le Gouffre to Portelet Slipway

Directions

Leave the restaurant by the long flight of steps. Ignore next two lefts, stay on main path until you join a private drive and then a track. You will meet a road at a hairpin. Go down the hill looking out for a sharp left turn back on yourself to rejoin the cliff path. Take next left then keep left at all path junctions until you reach La Corbière car park near a large German fortification.

Cross the car park and follow the path towards the headland. After a short flight of steps turn right along cliff path. Continue until you pass to the right of a German observation tower, descend to the car park and take the road for just 30m. Turn left back onto the cliff path. Turn left at path 'T' junction (below Creux Mahé farm). At next Y-junction in the path take the right fork (left is a dead end) and cross the car park at Les Tielles, here you will find a portalo.

Continue to follow the cliff path through three car parks near German fortifications. Shortly after the third car park take a sharp left turn down the hillside. After the steps, follow the path down to the coast. Take the path along the coast which will join the start of a disused road leading you to Checkpoint 3, just short of the Imperial Hotel.

Be aware

The organisers recognise that many participants will be inspired by their favourite music through the use of mobile phones. If you are intending to use these devices we would ask you to take extra care and be aware of other walkers who may be trying to pass.

Time out:



Le Gouffre Cafe and Restaurant

A huge thank you to the proprietors of Le Gouffre for allowing us to set up the Walk breakfast on their premises



Cumulative distance 29.3km/18.2 miles

Time in:



STAGE 4.

Portelet Slipway to Cobo

Directions

TAKE CARE OF PASSING TRAFFIC WHEN USING ROADSIDE PAVEMENTS

Follow the coast road north along the long sweeping bay to L'Eree. Use the seawall walk approaching L'Eree.

Pass the bus turning point and then take the road on left heading towards the distant German observation tower. Turn right at the first 'T' junction and back to the coast road and a car park.

The path leaves the car park and runs along the shingle bank. Then follow the coast road to Perelle.

Stay with the road as it turns right away from the coast. Take the second road on the left. Turn right at next 'T' junction following the road to a car park. Follow the next bay along the grass verge and then the sea wall to Vazon (Vistas Café).

From Vazon car park follow the seawall to the north end of the bay. Go up the steps and past the restored German Bunker and walk out to the Fort Hommet headland and around the seaward side of the fort.

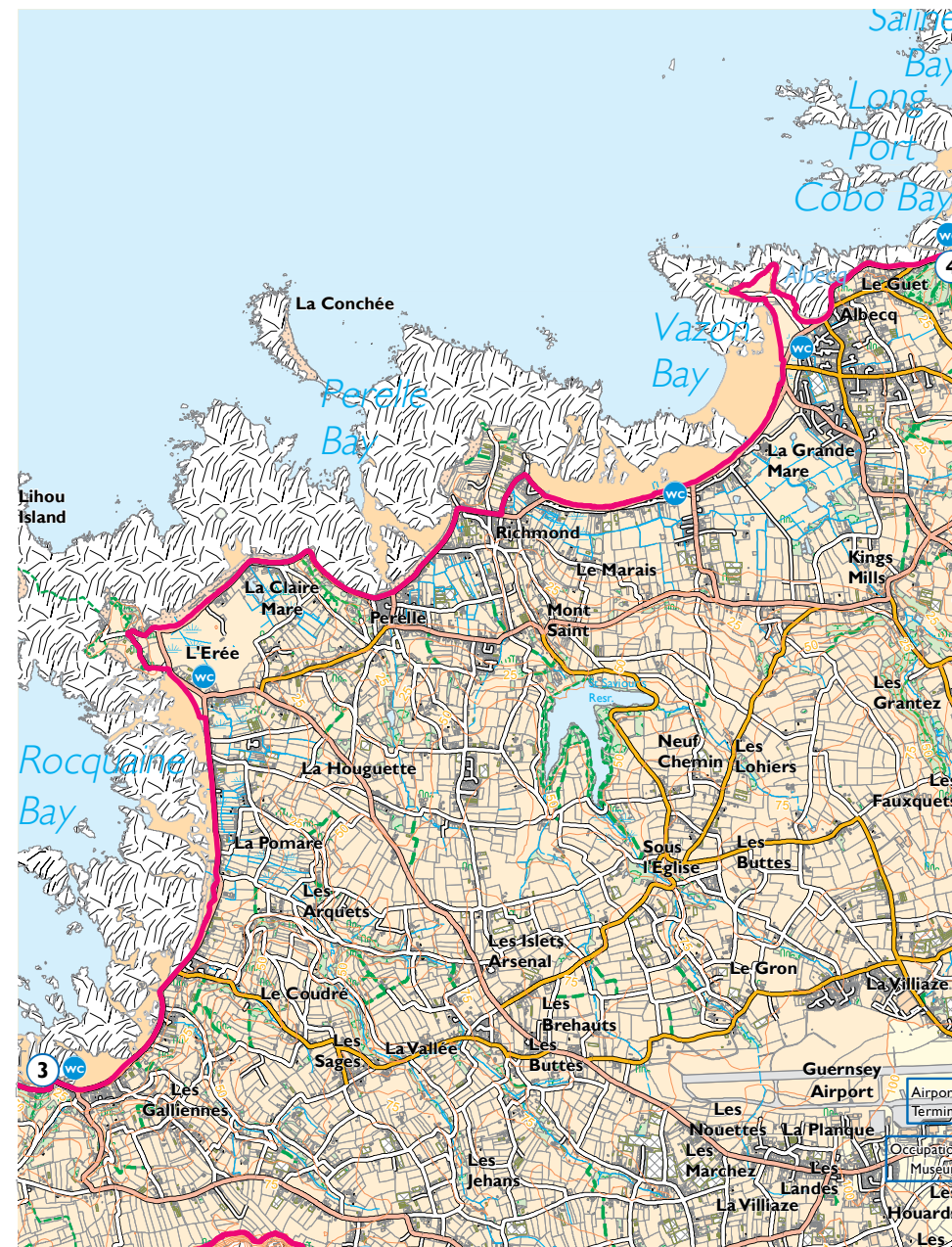
The coast path returns down the other side of the headland. As you approach the main coast road head left (North) towards Albecq. Rejoin the coast road and continue following the coast using the pavement and path to Cobo and Checkpoint 4.

Time out:



Cumulative distance 39.2km / 24.3 miles

Time in:



STAGE 5.

Cobo to Chouet

Directions

**TAKE CARE OF PASSING TRAFFIC WHEN USING
ROADSIDE PAVEMENTS**

Take the coast road (North) past the Rockmount Hotel and join the pavement opposite Iceland store, then take the path left over the dunes to Grandes Rocques headland. Keep to the bay past the kiosk and toilets and walk out to the headland and past the fort.

The path returns down the other side of the headland passing to the seaward side of the former hotel. Continue until you cross a small car park and follow the path round the next two bays (Port Soif and Portinfer).

Stay with the coast around the clay pigeon shoot and back towards the coast road. The path continues along the bank and into the car park by a pond. Cross the car park and follow the rough road between the sea and the pond to rejoin the coast road at Les Vardes Farm.

From the car park opposite Les Vardes Farm follow the coastal path around the head of the bay and then on towards the Loophole Tower (Rousse Tower). The path continues round the next large bay (Le Grand Havre). Follow the path towards Houmet Tavern and continue on this path that leads to the seaward side of the States Houses heading towards the distant Vale Church. Before reaching the Church, turn left from the kiosk car park and follow the path on around the bay (passing Ladies Bay.) Keep left of the car parks and children's play area. Walk along the path between the coast and the golf course and onto Chouet - Checkpoint 5.

Help from the Government House

We are delighted to have His Excellency the Lieutenant Governor and staff from Government House supporting this checkpoint this year with the provision of some homemade goodies and also manning the checkpoint table.

Time out:

IMPORTANT NOTICE

There will be no standpipe at Chouet Checkpoint
– Please use the Bottle Filler at Amarreurs located over the low granite wall by the Toilets

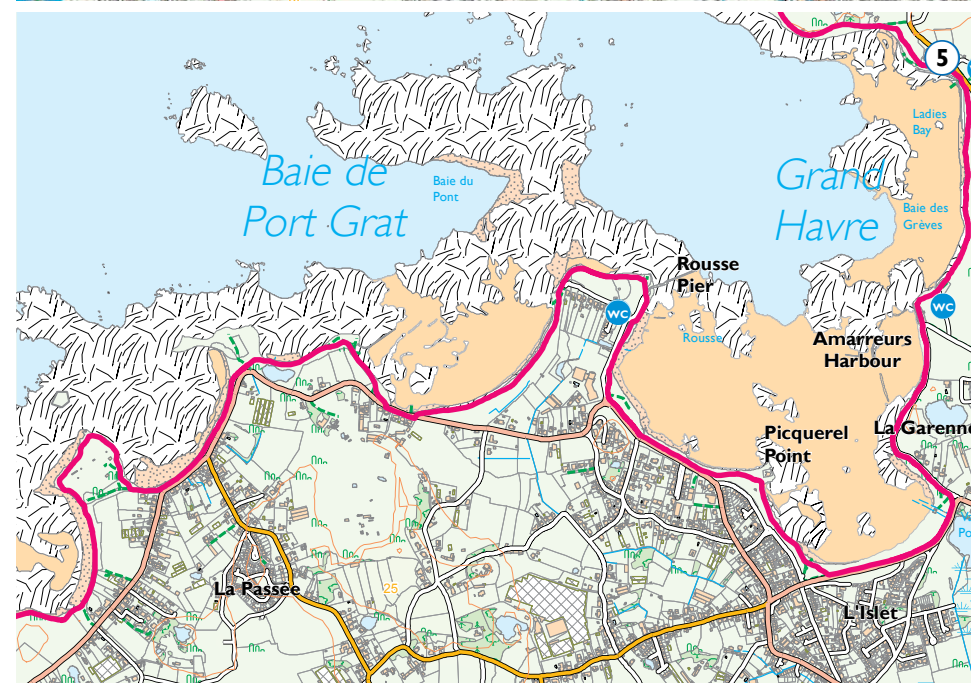
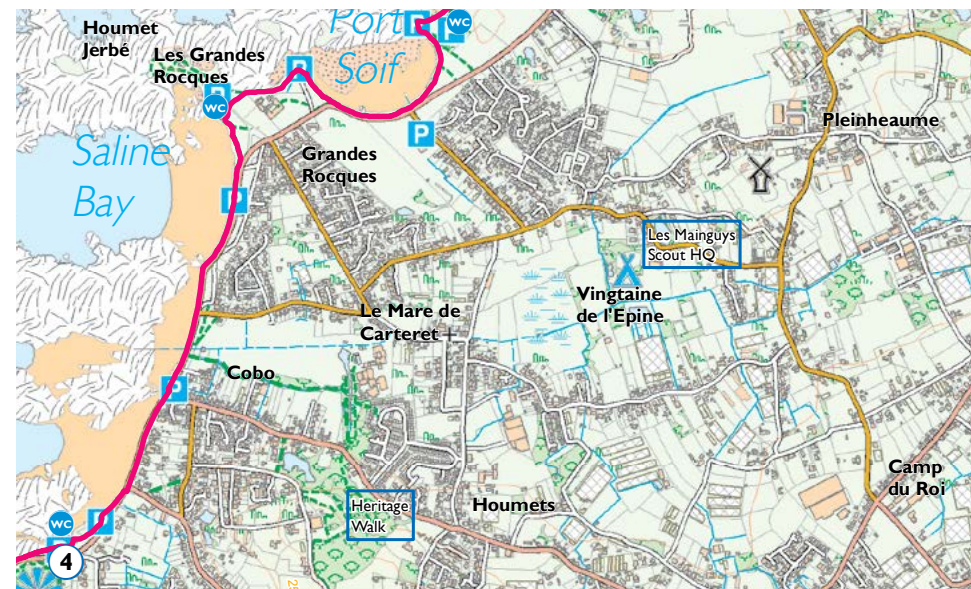


Added benefits for walkers

Once again any discomfort from walking 39 miles will be alleviated thanks to the help of our friends at the CMC. As always, Mark and Guthrie will be roving the island providing much needed relief to those with tired muscles and joints. It's a tough job, so you may wish to book that all important sports massage either prior to the day or immediately afterwards.

Cumulative distance 48.2km / 29.9 miles

Time in:



STAGE 6.

Chouet to Bordeaux

Directions

Leaving the car park at the far end. Keep to the principal path past a disused quarry on your right. This will take you around the Chouet Loophole Tower and around the back of a German Bunker (the pistol range).

Walk past the recycling area and onto the path that passes on the seaward side of the Refuse Tip and on around the headland. Pass round the small bay (La Jaonneuse Bay) and on towards the small fort on the next headland.

Follow the path to the right which takes you to and around the wide sandy Pembroke Bay. Then the path continues round a series of headlands passing a rifle range, Fort Doyle and eventually Beaucette Marina.

Walk behind the restaurant and join the road. In the absence of a coast path on this stretch, walk signage will then guide you around lanes until you reach a path along a grass bank that takes you to Bordeaux Harbour. Take the road around the bay to Checkpoint 6, located at the Kiosk at the far side of the bay.

Time out:

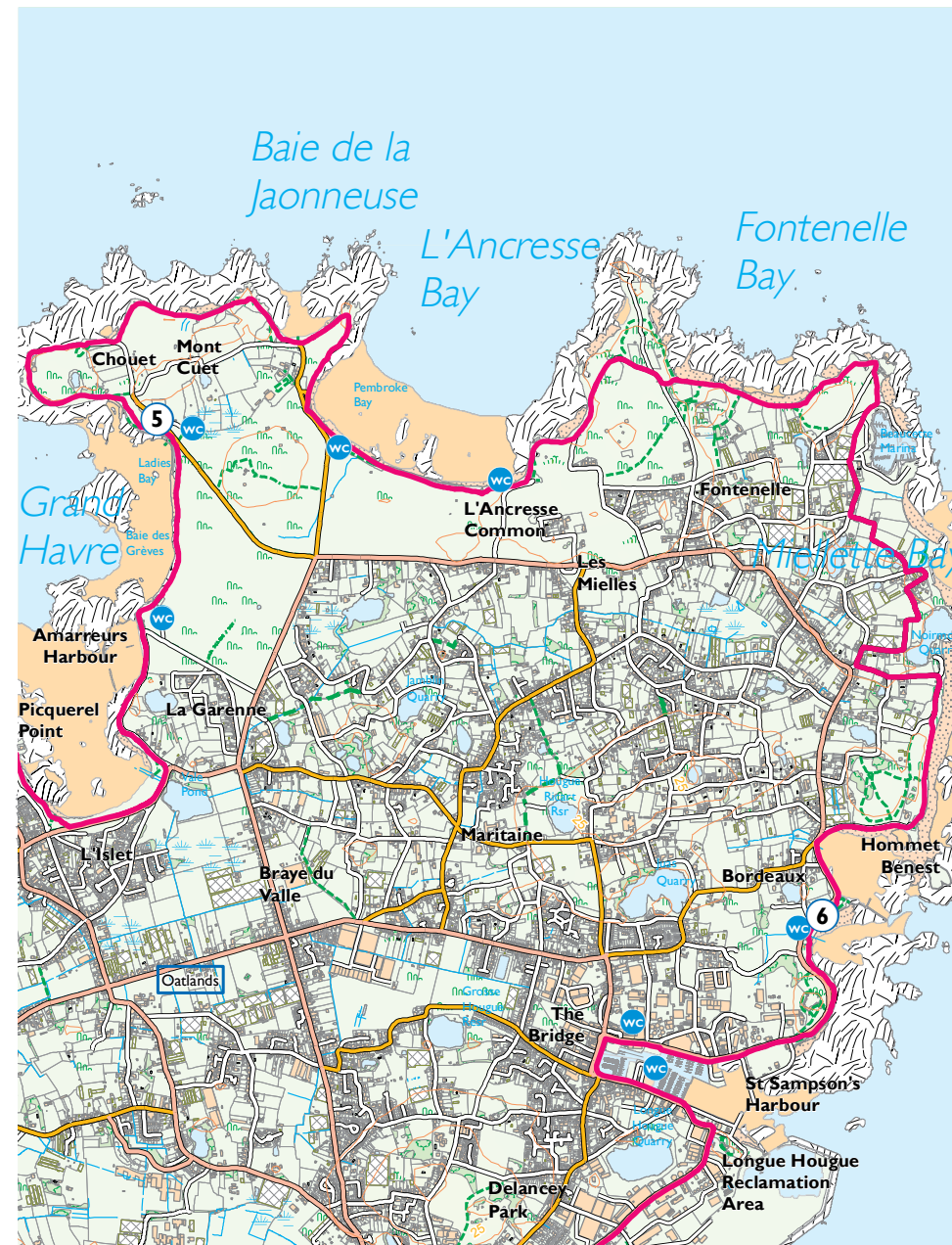


OVER
1MILLION POUNDS
RAISED

over the last 25 years and distributed
to Local charities.

Cumulative distance 56.8km /35.3 miles

Time in:



STAGE 7.

Bordeaux to Liberation Monument

Directions

TAKE CARE OF PASSING TRAFFIC WHEN WALKING ON THE ROADSIDE

From the checkpoint, walk across the car park towards the kiosk and pass to the left following the path up the small incline. Follow the footpath to the Vale Castle car park. Continue to walk around the entire St Sampson's Harbour until the road leaves the harbourside.

Keep to the main road as it bears right through the industrial area (Bulwer Avenue). On rejoining the coastline follow the path along the seawall until you reach St Peter Port. The footpath follows the cycle path to the Liberation Monument and the Finish Line.

Liberation Monument THE FINISH

CONGRATULATIONS

We hope you had an amazing day and that the blisters will be worth it.

On behalf of charities, sponsors and organisers...

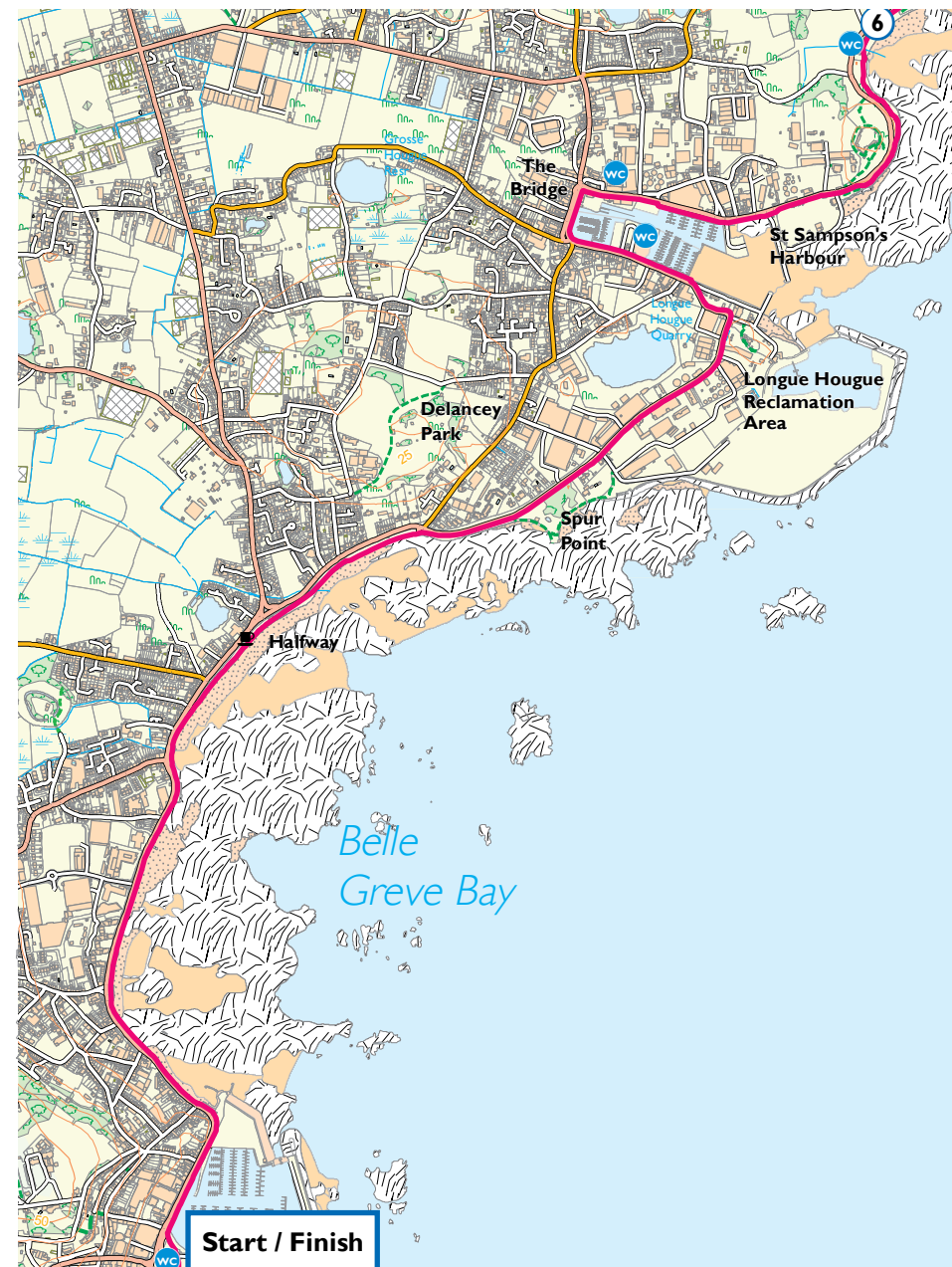
THANK YOU



Time out:

Cumulative distance 62.3km / 38.8 Miles

Time in:



OUR CHOSEN CHARITIES

We are supporting 25 charities in 2025

Please raise as much as possible for these great projects



Alderney Animal welfare
Create an animal calming courtyard



Alderney DOE
Provide 5 lightweight backpacks



Les Bourgs Hospice
Funding an electric bariatric armchair



Les Varendes High School PTA
Support 5 students for 2026 adventure trip



Le Rondin School parents Staff and Friends
Provide Wheelspin inclusive roundabout



Liberate
Support various sporting activities



Alderney Island Games
Provide team kit for athletes



Bright Beginnings LBG
Provide craft and play equipment



Lungevity
Fund specialist equipment for patients



Relate Guernsey
Provide specialist tools for therapist



Girlguiding Guernsey
Flight costs for Brownie trip to Jersey



GSPCA
Provide new deep Bell sink



Ron Short Centre LBG
Provide 2 widescreen monitors



Shiloh Community Church
Provide new washing and storage facilities



Guernsey Cheshire Home
Provide Fusion e-care digital system



Guernsey Jumbulance Holidays
Provide funding for special medical assistance



Sorooptimist International of Guernsey
Support 2026 International Women's Day breakfast



St James
Improving outside space areas



Guernsey Kidney Patients Association
Support for holiday dialysis equipment



Guernsey Multiple Myeloma Support Group
Funding for a 2025 conference



St John Guernsey LBG
Provide new manikins for training



Wellbeing Animals Guernsey
Provide a UK trainer for workshops for volunteers



Guernsey Swimming club
Train and Accredited 5 volunteer teachers



Headway Guernsey LBG
Funding for staff and teachers Christmas party



Youth Commission for Guernsey and Alderney
Provide 15 cancer support kits for children



A FANTASTIC ACHIEVEMENT!



Thank you for all your effort and support



Rosaire Community Association



Over the last two years the Rosaire Community Association came together with the Saffery Rotary Walk to organise a sponsored walk within their grounds to include people of all abilities in the community who wish to contribute towards raising funds for the island's charities.

Members of the Rosaire Community Association wanted to do their bit but the challenge of doing the island walk route for many would have been a step too far.

So the "Step by Step" initiative came into being raising valuable funds for the nominated charities and giving the Associations members a real personal challenge, while having a very enjoyable day.

This year the Association would like to invite any other community centres or residential homes, to join them on their walk at Rosaire Court. If you are interested, please contact Mike Logue at mike.logue@housing21.org.uk

We wish Rosaire Community Association every success with their walk this year and look forward to seeing them in action.

Who is Rosaire Community Association?

Based at Rosaire Court in Rosaire Avenue, Rosaire Community Association is a registered charity that provides social and recreational activities for people over 55 years who live in the Parish of St Peter Port.

Most of the activities are free at point of access or subsidised to its membership so as not to exclude people on low income. Through its activities, it aims to address social isolation of individuals living on their own, promote a sense of community and to support people with their mental and physical well-being. The Association is only able to complete its work through funds from donations, fundraising events, and grant applications.

"A community is more than just a group of people living in a particular area. A community is a group of people who share friend and companionship and are there for us when we need support and encouragement."

If you are interested in becoming a member of Rosaire Community Association, membership is free. Please contact mike.logue@housing21.org.uk or ring 01481 739822.



TREE OF JOY

16,000 gifts
provided to children
since its launch

SAFFERY ROTARY WALK

Over 15,000 walkers
have taken part since
its launch raising
over £1,000,000
for local charities

SHOEBOX APPEAL

Over 4,000 shoeboxes
collected locally and delivered
each year

A celebration of Rotary in Guernsey

It is said that every minute of every day Rotary will touch the lives of millions somewhere in the world. By combining their skills and resources, members of Rotary are able to make a real contribution to the lives of others.

Rotary in Guernsey has reached many milestones over the last 100 years which include raising tens of thousands of pounds for community projects, local charities and worldwide emergencies. Members of both island clubs currently volunteer their time supervising and running community projects and events, such as the Saffery Rotary Walk, Christmas Hampers for the less fortunate, Shoe box appeal and Tree of Joy. Several projects are aimed at promoting the achievements of young people, such as the Young Photographer, Youth Leadership Award and Young Chef.

Rotary in Guernsey is very much about fun and fellowship for all members covering a wide range of professions. The various projects and annual events provide service to the local community, internationally and wider support to Rotary international initiatives worldwide, such as the eradication of Polio and more recently support of the appeals in war torn Ukraine.

There are two successful clubs on the island with over 100 members, however new members who are keen to become part of a worldwide organisation providing service and humanitarian support locally and across the world.

Looking forward to the future of Rotary in Guernsey with confidence as we continue to provide service to the community.

Further information on the clubs can be found on our websites
rotaryguernsey.com and rotaryguernesiais.com

JOIN ROTARY

...and make a difference



Rotary is a service organisation of business and professional leaders united worldwide in the ideal of 'Service Above Self'. Its objective is to help the needy, encourage high ethical standards in all vocations and work towards world understanding and peace. Rotary has no religious or political affiliations.

The Rotary Club of Guernsey and Rotary Guernesiais are very much fun loving clubs made up of members covering a wide range of professions with the common theme of fellowship and providing service to the local community and wider support to Rotary International initiatives worldwide, such as the eradication of polio. Both clubs are involved in running community projects and events such as the Saffery Rotary Walk.

The Rotary Club of Guernsey meets for lunch every Wednesday at the Wellington Boot Restaurant, Hotel de Havelet, St Peter Port. Each year the Club has a flag day to raise funds for Christmas parcels for needy people and a Tree of Joy to provide Christmas gifts for underprivileged children. Rotary Young Chef of the Year is an important annual competition promoted by Rotary to encourage the island's youth to develop valuable vocational skills.

Rotary Guernesiais meets on Mondays (excluding bank holidays) at the Guernsey Yacht Club, Castle Emplacement at 6.15 pm. Each year the club organises a senior citizens tea party; a Kids Out Day in Herm for children of Le Rondin School; collection of Shoeboxes; pumpkin carving plus great fund raising evenings such as the popular annual Race Meeting.

If you would like to understand more about our two clubs, please make contact with us via either of our websites and one of our club members will be pleased to get in touch and explain more about our social programme of events and, perhaps more importantly, how we play our part in aiding those in need within our island community. You can use your time, talents, professional skills and energy to improve the lives of people in our local community and around the world. You can enjoy business networking and meeting new friends, having a great deal of fun and experiencing the fulfilment that comes from achieving something worthwhile.

For more information on the activities of both clubs visit:

rotaryguernsey.com

rotaryguernesiais.com



 **Saffery Trust**



The competition is on!

#SAFFERYSELFIE

Be in with the chance to win an Apple Watch Series 10! All you have to do is upload your Saffery Selfie to Facebook or Instagram, as a post or story, with the tags: @safferyrotarywalk and #safferyselfie.

This year is all about having fun taking unique selfies that incorporate Guernsey's stunning scenic views!



**WIN AN APPLE
WATCH SERIES 10***

**Selfies must be posted between 4.30am
and 10pm on Saturday 7th June 2025.**

The winning Saffery Selfie will be judged
and the winner will receive their prize at our
annual presentation evening in September.

Good Luck!

 **Saffery Trust**

GOING THE EXTRA MILE
FOR **25 LOCAL CHARITIES**

Saffery Trust has been established in Guernsey for over 40 years and is one of the largest, independent firms of professional advisers, providing fiduciary and tax services to a wide range of multi-jurisdictional clients.

*The actual prize watch may vary from the image shown and the final watch awarded may differ in colour based on availability.

SPONSORS

Thanks to all our sponsors, supporters and helpers.
Without you the event just wouldn't happen.

Main Sponsor

Saffery Trust

Communications Sponsor

Guernsey Post Office

IT support

Resolution IT

Checkpoint Sponsors

Medical Specialist Group

Savills

Norman Piette

Teneo

Ronez

Delimited IT Solutions

Saffery Trust

Other Sponsors/Supporters

A1 Distributors

Alexander Plumbing

Alliance Cash & Carry

Autism Guernsey

Buzz

C5 Alliance

Chiropractic & Massage Clinic

Cimandis

Digimap

Environment Department

Fletcher Sports

Guernsey Dairy

Guernsey Water

Guernsey Sailing Trust

Guernsey Voluntary Service

Hotel de Havelet

J&D Norman

Lancrese Commons Council

Le Gouffre Cafe & Restaurant

Les Rocquettes Hotel

L'Islet Kiosk

Manor Farm Foods

Millets

Moores Hotel

Performing Rights Society

Race Nation

Rock & Small

States Works Department

St John Ambulance

Waitrose



www.safferyrotarywalk.com